


# Gorges de l'Aveyron

. 32km  
. 391 m+



0km 16km 32km



Échelle 1 : 68 220



Les 3 Cantons

1.9km / 7.9%

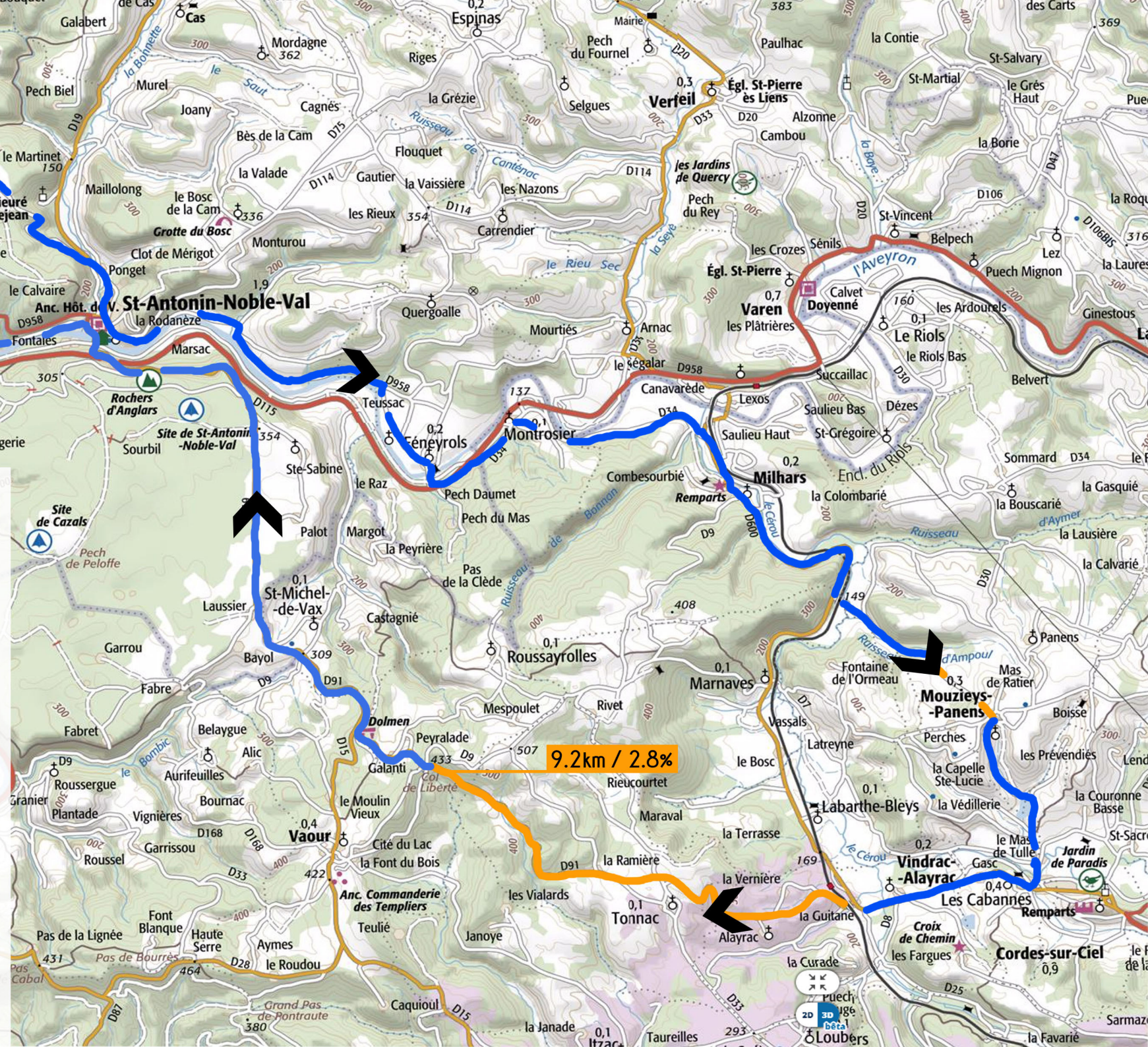
9.2km / 2.8%

# Cordes sur Ciel

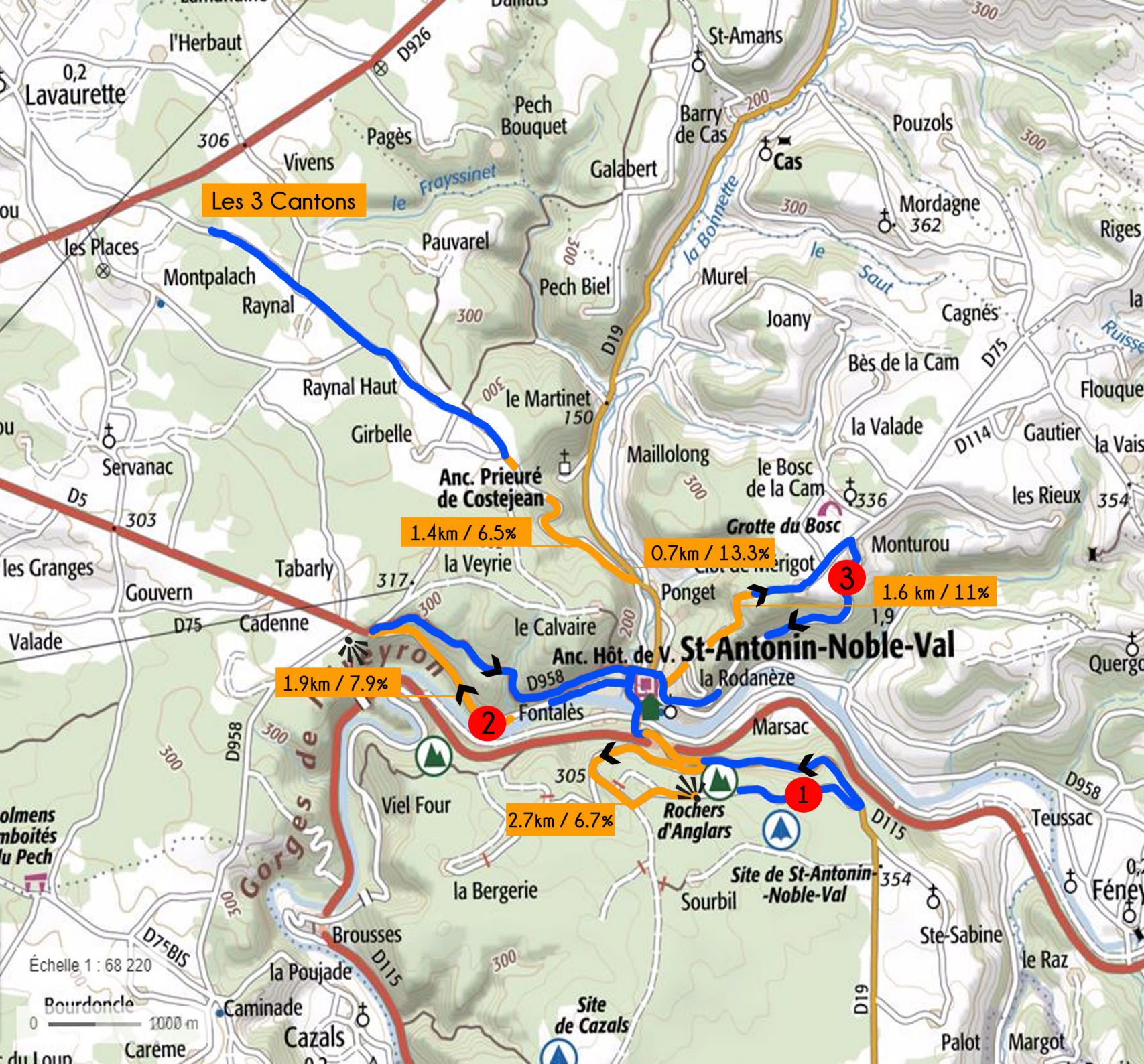
67 km  
1 100m+




Echelle 1: 68 220



# Entrainement côtes autour de Saint Antonin



- ➔ Direction Sourbil (à droite)
- ➔ D19
- ➔ Route des fours à chaux (direction aire camping cars)
- ➔ D958
- ➔ Montée devant collège Pierre Bayrou
- ➔ D75



Échelle 1 : 68 220  
0 1000 m

# Route des monuments

. 50 km  
. 810 m+



Château de Cornusson

4.1km / 2.8%

Abbaye de Beaulieu

3 Cantons

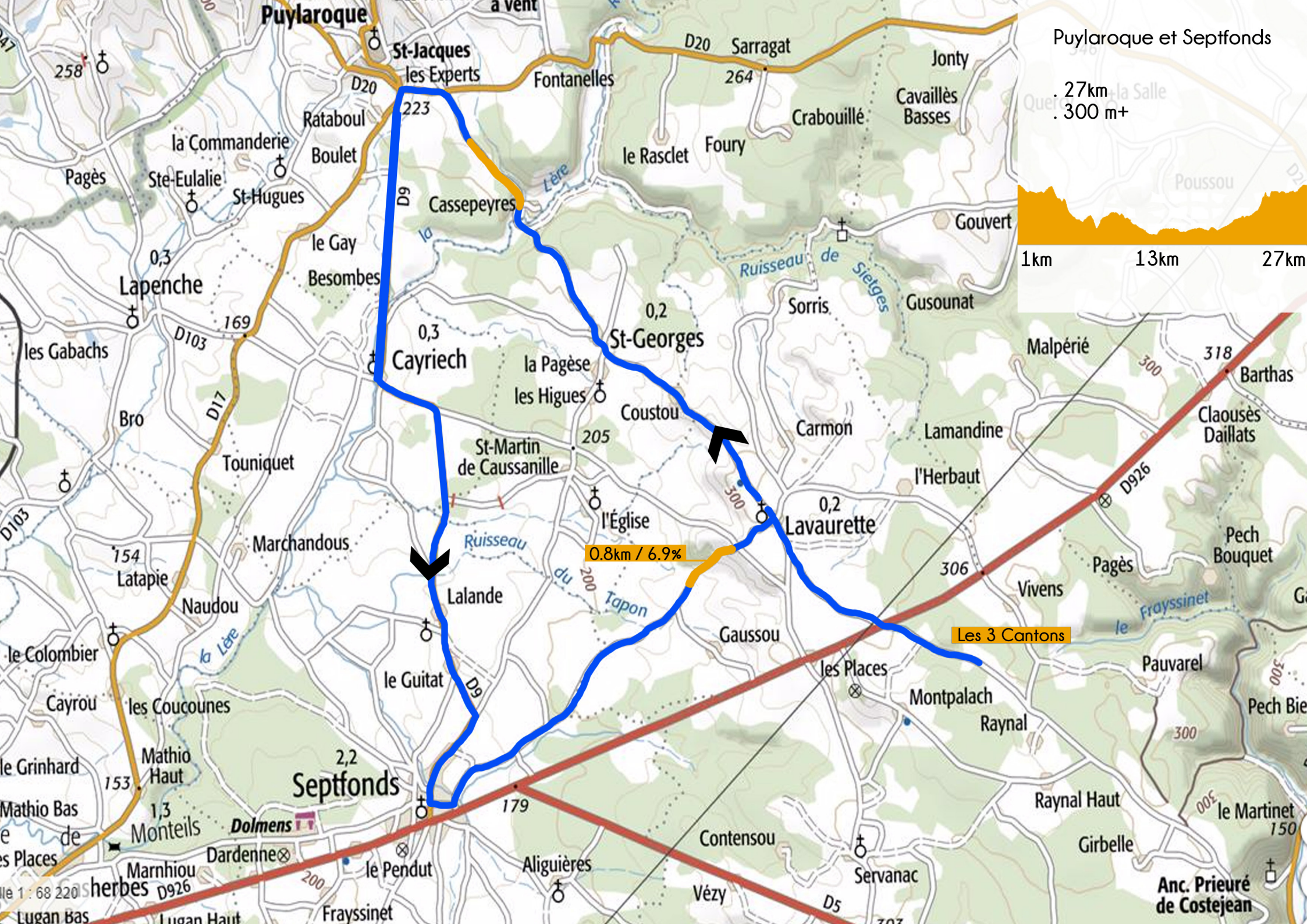
2.3km / 6.9%

2.7km / 5.5%

St-Antonin-Noble-Val

Échelle 1 : 68 220

0 1000 m



Puylaroque et Septfonds

27km  
300 m+

1km 13km 27km

0.8km / 6.9%

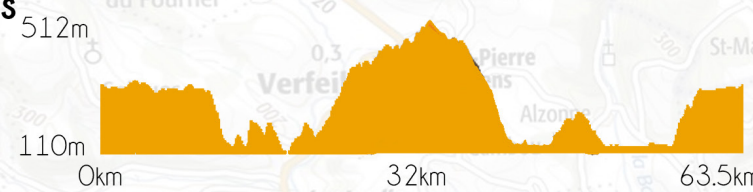
Les 3 Cantons

Anc. Prieuré de Costejan

Les 3 Cantons

# Penne et Vaour - cols

63.5km  
1255 m+



Col de liberté  
433 m.